


BELMONT COUNTY, OHIO
WAYNE TWP.



MATCH MARK FOR SHEET NO. 15.20

MATCH MARK FOR SHEET NO. 15.18

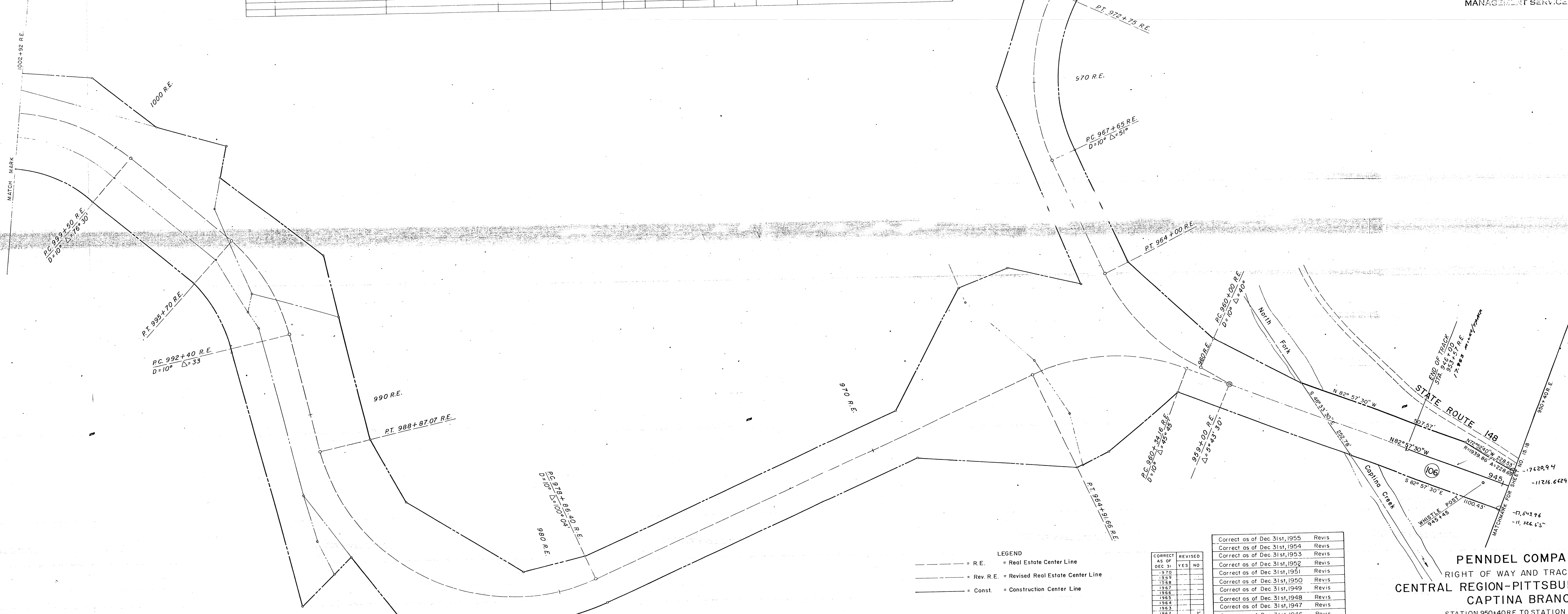
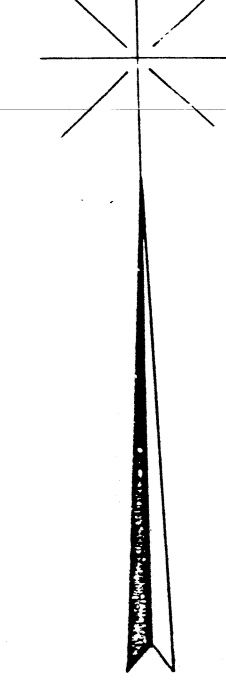
RIGHT OF WAY AND TRACK MAP
PITTSBURGH, OHIO VALLEY AND CINCINNATI R. R.
STATION TO STATION
SCALE: 1"=100' JUNE 30, 1916
OFFICE OF VALUATION ENGINEER
PHILADELPHIA, PA.

V-2
OHIO
15.19
V-12
OHIO
15.19

Mr. Brewster 1954

Captain's Creek (South Fork)





LEGEND
 - - - - - = R.E. = Real Estate Center Line
 - - - - - = Rev. R.E. = Revised Real Estate Center Line
 - - - - - = Const. = Construction Center Line

CORRECT AS OF DEC 31	REVISED		
	YES	NO	
1970			Correct as of Dec 31st, 1955 Revis
1969			Correct as of Dec 31st, 1954 Revis
1968			Correct as of Dec 31st, 1953 Revis
1967			Correct as of Dec 31st, 1952 Revis
1966			Correct as of Dec 31st, 1951 Revis
1965			Correct as of Dec 31st, 1950 Revis
1964			Correct as of Dec 31st, 1949 Revis
1963			Correct as of Dec 31st, 1948 Revis
1962			Correct as of Dec 31st, 1947 Revis
1961			Correct as of Dec 31st, 1946 Revis
1960			Correct as of Dec 31st, 1945 Revis
1959			Correct as of Dec 31st, 1944 Revis
1958			Correct as of Dec 31st, 1944 Revis
1957			Correct as of Dec 31st, 1944 Revis
1956			Correct as of Dec 31st, 1943 Revis

PENDEL COMPANY
 RIGHT OF WAY AND TRACK MAP
 CENTRAL REGION-PITTSBURGH DIVISION
 CAPTINA BRANCH

STATION 950+40R.E. TO STATION 1002+92 R.E.
 SCALE: 1" = 100' JUNE 30, 1918

BELMONT COUNTY, OHIO
 WAYNE TWP